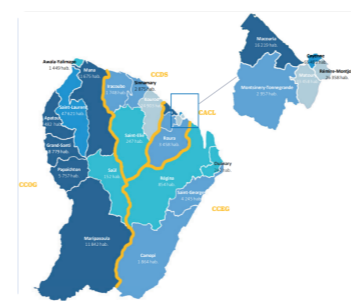
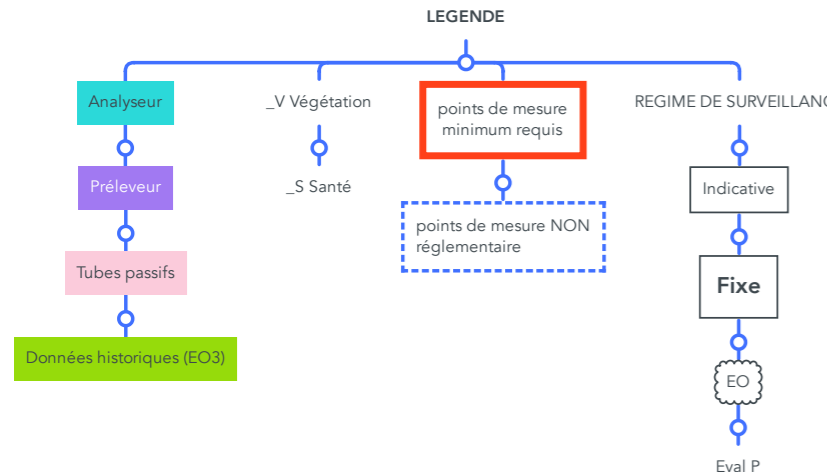
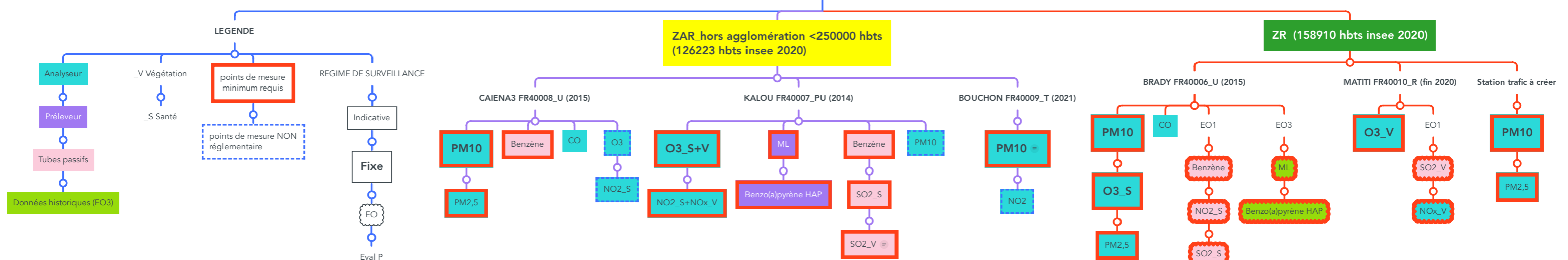
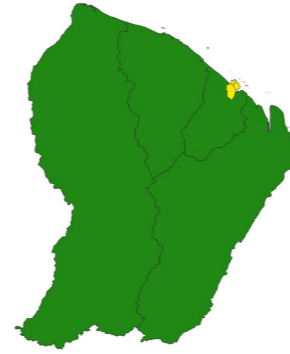


2023\_Réseau de surveillance  
Atmo Guyane



EPCI / Zonage Révision 2027

CC de l'Ouest Guyanais	49 945	96 306		CC des Savanes	11 942	29 633		CA du Centre Littoral	5 087	151 887		CC de l'Est Guyanais	25 560	7 307	
Saint-Laurent-du-Maroni	4830	49173	10	Kourou	2160	24805	11	Cayenne	23 6	65956	2795	Régina	12130	844	0,1
Mana	6332,6	11695	2	Sinnamary	1340	2855	2	Matoury	137,19	34474	251	Saint-Georges	2320	4303	1,9
Maripasoula	18360	9768	1	Iracoubo	2762	1729	1	Remire-Montjoly	46,11	25793	559	Ouanary	1080	266	0,2
Appelot	2020	9562	5	Saint-Elie	5680	244	0,04	Macouria	377,5	19087	51	Camopi	10030	1894	0,2
Grand-Santi	2112	8853	4					Roura	3902,5	3436	1				
Papaichton	2628	5684	2					Montsinéry-Tonnegrande	600	3141	5				
Awala-Yalimapo	187,4	1482	8												
Saul	44751	153	0,03												

CCOG\_nb hbts/superf/densité-insee 2020

CCDS\_nb hbts/superf/densité-insee 2020

CACL\_nb hbts/superf/densité-insee 2020

CCEG\_nb hbts/superf/densité-insee 2020